



Highway 69 Four-Laning North of Nobel to Highway 522

South Section

(North of Nobel to North of Harris Lake Road, 40.7 km)

**MINISTRY OF TRANSPORTATION
NORTHEASTERN REGION**

G.W.P. 5377-02-00 (SOUTH SECTION)

ROUTE PLANNING AND ENVIRONMENTAL ASSESSMENT REPORT PART 1 - MAIN REPORT

December 2006

Highway 69 Four-Laning

From North of Nobel to Highway 522

(from North of Highway 559 to North of Harris Lake Road, 40.7 km)

G.W.P. 5377-02-00
(South Section)
December 2006

Highway 69 Four-Laning
From North of Nobel to Highway 522
(from North of Highway 559 to North of Harris Lake Road)


G.W.P. 5377-02-00

(South Section)


December 2006

Prepared for the Ministry of Transportation by:
McCormick Rankin Corporation / Ecoplans Limited


Prepared by:




Neil Ahmed, P. Eng.
Project Manager
McCormick Rankin Corporation



J.A. (Sandy) Nairn, MCIP, RPP
Environmental Planner
Ecoplans Limited




Denise Morneau, P. Eng.
Deputy Project Manager
McCormick Rankin Corporation



François Doyon, P. Eng.
Deputy Project Manager
McCormick Rankin Corporation

Endorsed By:




Mike Pearsall, P. Eng.
Area Engineer
Ministry of Transportation




Robert Bird
Environmental Planner
Ministry of Transportation

Accepted By:



Marlo Johnson
Head, Planning and Environmental
Ministry of Transportation



Paul Lecoarer, P. Eng.
Manager, Engineering
Ministry of Transportation

THE PUBLIC RECORD

Copies of this document have been submitted to the following offices of the Ministry of the Environment to be placed in the Public Record:

<p>Northern Region Office Environment Assessment Coordinator Suite 1201 199 Larch Street Sudbury, Ontario P3E 5P9</p> <p>Hours: 8:30 a.m.-5:00 p.m. Monday – Friday</p> <p>Toll free from area codes 705/807: 1-800-890-8516</p> <p>Tel: (705) 564-3237</p>	<p>Environmental Assessment and Approval Branch 2 St. Clair Avenue West Floor 12 A Toronto, Ontario M4V 1L5</p> <p>Hours: 8:30 a.m.-5:00 p.m. Monday – Friday</p> <p>Toll-Free: 1-800-461-6290</p> <p>Tel: (416) 314-8001</p>
---	---

Part 1 of this Route Planning and Environmental Assessment Report is available at www.highway69.ca

This Route Planning and Environmental Assessment Report is also available for review at the following locations.

<p>Township of Carling 2 West Carling Bay Road R.R.#1 Nobel, Ontario POG 1G0</p> <p>Hours: 8:00 a.m.-4:00 p.m. Monday – Friday Tel: (705) 342-5856</p>	<p>Township of The Archipelago 9 James Street Parry Sound, Ontario P2A 1T4</p> <p>Hours: 8:30 a.m.-4:30 p.m. Monday – Friday Tel: (705) 746-4243</p>	<p>McCormick Rankin Corporation 2655 North Sheridan Way, Suite 300 Mississauga, Ontario L5K 2P8</p> <p>Hours: 8:30 a.m.-5:00 p.m. Monday – Friday Tel: 1-877-562-7947 (toll-free)</p>
<p>Parry Sound Public Library 29 Mary Street Parry Sound, Ontario P2A 1E3</p> <p>Hours: 10:00 a.m. to 9:00 p.m. Tuesday - Friday 10:00 a.m. to 5:00 p.m. Saturday Tel: (705) 746-9601</p>	<p>Ministry of Transportation Ontario Government Building 301-447 McKeown Avenue 4th Floor North Bay, Ontario P1B 9S9</p> <p>Hours: 8:30 a.m.-5:00 p.m. Monday – Friday Tel: 1-800-461-9547 (Ext. 5464) (toll-free)</p>	<p>Shawanaga First Nation Administration Office R.R. #1 Nobel, Ontario POG 1G0</p>

Ce document hautement spécialisé n'est disponible qu'en anglais en vertu du règlement 411/97, qui en exempte l'application de la Loi sur les services en français. Pour de l'aide en français, veuillez communiquer avec le ministère des Transports, Bureau des services en français au: 905-704-2045 ou 905-704-2046.

TABLE OF CONTENTS

THE PUBLIC RECORD	I
EXECUTIVE SUMMARY	IX
1.0 INTRODUCTION.....	1-1
1.1 General Description of the Undertaking	1-1
1.2 Purpose of the Undertaking	1-1
1.2.1 Problems and Opportunities	1-2
1.2.2 Study Purpose and Objectives	1-2
1.2.3 Definition of the Study Area	1-3
1.3 Strategic Highway Planning Direction	1-3
1.3.1 Highway 69 Four-Laning Program	1-3
1.3.2 Northern Ontario Strategic Transportation Directions and Smart Growth.....	1-3
1.3.3 Highway 69 Action Plan	1-4
1.4 Environmental Assessment Process.....	1-4
1.4.1 Ontario Environmental Assessment Act	1-4
1.4.2 Canadian Environmental Assessment Act	1-5
1.4.3 Other Approval Requirements	1-5
1.4.4 Purpose of the Route Planning and Environmental Assessment Report	1-5
1.5 Study Approach	1-6
1.6 Study Process	1-6
1.7 Project Team	1-8
1.8 Consultation Process	1-9
1.8.1 Formal Points of Notification.....	1-9
1.8.2 Government Ministry/Agency Liaison.....	1-9
1.8.3 First Nations Liaison	1-10
1.8.4 Public Contact.....	1-10
1.8.5 Project Website.....	1-10
1.8.6 Future Consultation.....	1-10
1.9 Ecological and Watershed Management Planning.....	1-10
1.10 Proposed Phasing	1-11

2.0 EXISTING ENVIRONMENT	2-1
2.1 Natural Environment	2-1
2.1.1 Ecological Planning.....	2-4
2.1.2 Topography	2-4
2.1.3 Geology and Groundwater	2-4
2.1.4 Fisheries Resources.....	2-4
2.1.4.1 Larger watercourses/waterbodies	2-5
2.1.4.2 Minor Drainages.....	2-5
2.1.5 Terrestrial Resources	2-6
2.1.6 Vegetation	2-6
2.1.7 Wildlife.....	2-7
2.1.7.1 Species Diversity	2-7
2.1.7.2 Species at Risk	2-7
2.1.7.3 Significant Wildlife Habitat	2-7
2.1.8 Wetlands	2-7
2.2 Social/Economic Environment	2-8
2.2.1 Land Use	2-8
2.2.2 Economic Overview	2-8
2.2.3 Tourism & Recreation	2-9
2.2.4 Businesses	2-9
2.2.5 Social Overview	2-9
2.2.6 Shawanaga First Nation.....	2-9
2.2.7 Pointe au Baril Station	2-10
2.2.8 Forest Management	2-10
2.2.9 Noise.....	2-11
2.2.10 Air Quality	2-11
2.2.11 Vistas and Aesthetics	2-12
2.2.11.1 Key View 1: Harris Lake Road	2-12
2.2.11.2 Key View 2: Naiscoot Lake.....	2-13
2.2.11.3 Key View 3: Pointe au Baril Station.....	2-13
2.2.11.4 Key View 4: Rock Island Lake/Shawanaga River	2-14
2.2.11.5 Key View 5: Woods Road	2-14
2.2.12 Contaminated Property	2-14
2.3 Cultural Environment.....	2-15
2.3.1 Archaeology.....	2-15
2.3.2 Built and Cultural Heritage	2-16
2.4 Transportation	2-17
2.4.1 Existing Highway 69.....	2-17
2.4.2 Horizontal Alignment	2-17
2.4.3 Vertical Alignment	2-18

Table of Contents

2.4.4	Cross-Section	2-20
2.4.5	Traffic Operations.....	2-20
2.4.6	Structures.....	2-21
2.4.7	Utilities.....	2-21
2.4.8	Other Provincial and Local Roads.....	2-21
2.4.9	Railways.....	2-23
2.4.10	Recreational Trails.....	2-23
2.4.11	Construction History	2-23
3.0	TRANSPORTATION NEEDS ASSESSMENT	3-1
3.1	Assessment of Existing and Future Travel Needs	3-1
3.1.1	Historical and Current Traffic Conditions	3-1
3.1.2	Highway 69 Mainline	3-1
3.1.3	Intersections	3-2
3.1.4	Forecast Future Conditions.....	3-2
3.2	Collision Analysis	3-3
3.2.1	Historical Collision Rates.....	3-3
3.2.2	Recent Collision History.....	3-3
3.2.3	Collision Prone Locations.....	3-3
3.2.4	Vehicles.....	3-4
3.2.5	Wildlife.....	3-4
3.2.6	Fatalities	3-4
3.3	Summary of Transportation Needs and Opportunities.....	3-4
3.4	Alternatives to the Undertaking (Alternative Solutions)	3-5
3.4.1	Do Nothing.....	3-6
3.4.2	Transportation Demand Management	3-6
3.4.3	Non-Roadway Solutions – Improve Existing or Introduce New Facilities	3-7
3.4.4	Roadway Improvements (Existing Transportation Facilities) – Excluding Highway 69	3-7
3.4.4.1	Local Infrastructure Improvements.....	3-7
3.4.4.2	Improvements to Provincial Highways.....	3-7
3.4.5	Localized Roadway Improvements – Highway 69 Corridor	3-8
3.4.6	Highway 69 Corridor Improvements.....	3-8
3.4.7	Summary of Assessment of Alternatives to the Undertaking.....	3-8
3.5	Consultation on Needs Assessment.....	3-8
3.5.1	Public Information Centre #1 – October 2003.....	3-8
3.5.2	External Agency Input.....	3-9
3.5.3	Municipal Input.....	3-9
3.5.4	First Nation Input.....	3-9

4.0	CORRIDOR ALTERNATIVES.....	4-1
4.1	Overview of Evaluation Process	4-1
4.2	Development of Corridor Alternatives	4-1
4.2.1	Development of the Initial Plan of Corridor Alternatives.....	4-1
4.2.2	Screening of Corridor Alternatives.....	4-8
4.3	Evaluation of Corridor Alternatives	4-14
4.3.1	Corridor Evaluation Criteria.....	4-14
4.3.2	Analysis and Evaluation of Corridor Alternatives.....	4-15
4.3.2.1	Section 1 (Southern Study Limit to North of Woods Road)	4-18
4.3.2.2	Section 2 (North of Woods Road to North of Shawanaga River)	4-21
4.3.2.3	Section 3 (North of Shawanaga River to South of Harris Lake Road	4-24
4.3.2.4	Section 4 (South of Harris Lake Road (Node F) to Magnetawan River).....	4-24
4.3.3	Summary of Preferred Corridor Alternative	4-29
4.4	Consultation on Corridor Alternatives.....	4-29
4.4.1	Public Information Centres #1 & #2 (October 2003 & April 2004)	4-29
4.4.2	External Agency Input	4-32
4.4.3	Municipal Input	4-33
4.4.4	First Nation Input	4-33
4.4.5	Refinements Following Consultation	4-33
5.0	ROUTE & INTERCHANGE ALTERNATIVES	5-1
5.1	Overview of Evaluation Process	5-1
5.2	Determination of Interchange Study Areas	5-1
5.3	Development and Screening of Route and Interchange Alternatives	5-7
5.3.1	Development of Route and Interchange Alternatives.....	5-7
5.3.2	Screening of Route and Interchange Alternatives.....	5-7
5.4	Evaluation of Route and Interchange Alternatives.....	5-7
5.4.1	Evaluation Criteria.....	5-12
5.4.2	Analysis and Evaluation of Interchange Alternatives	5-15
5.4.2.1	Woods Road Area (Section 1)	5-15
5.4.2.2	Shebeshekong Road/Shawanaga River Area (Section 2)	5-22
5.4.2.3	Highway 644/Highway 529/Naiscoot Lake Area (Pointe au Baril Station) (Section 3) ..	5-30
5.4.2.4	Harris Lake Road Area (Section 4).....	5-33
5.4.3	Analysis and Evaluation of Route Alternatives	5-35
5.4.3.1	Section 1 (South Study Limit to North of Woods Road).....	5-35
5.4.3.2	Section 2 (North of Woods Road to North of Shawanaga River)	5-38
5.4.3.3	Section 3 (North of Shawanaga River to North of Pointe au Baril Station).....	5-41
5.4.3.4	Section 4 (North of Pointe au Baril Station to North of-Harris Lake Road)	5-48

Table of Contents

5.4.4	Summary of Preferred Route and Interchanges	5-51	6.5.2.2	Shebeshekong Road Underpass.....	6-10
5.5	Consultation on Interchange and Route Alternatives	5-54	6.5.2.3	Shawanaga River Crossing (NBL and SBL Bridges)	6-10
5.5.1	Public Information Centres #3 (September 2004).....	5-55	6.5.2.4	Site #9 Road – Shawanaga River Crossing	6-11
5.5.2	External Agency Input.....	5-55	6.5.2.5	Site #9 Road Underpass.....	6-11
5.5.3	Municipal Input.....	5-55	6.5.2.6	Highway 529 Underpass.....	6-11
5.5.4	First Nation Input.....	5-55	6.5.2.7	Highway 529 Overpass (NBL and SBL Bridges)	6-11
5.6	Refinements Following Consultation	5-56	6.5.2.8	Sucker Creek Crossing (NBL and SBL Bridges).....	6-12
5.6.1	Service Road Alternatives.....	5-56	6.5.2.9	Moose Lake Overpass (NBL and SBL Bridges).....	6-12
5.6.2	Shawanaga River Area.....	5-56	6.5.2.10	Naiscoot Lake Crossing (NBL and SBL Bridges)	6-12
5.6.3	Pointe au Baril Station Area.....	5-61	6.5.2.11	Harris River Crossing (NBL and SBL Bridges)	6-12
5.6.3.1	Assessment of Potential Refinements – South of Pointe au Baril Station	5-61	6.5.2.12	Harris Lake Road Underpass.....	6-13
5.6.3.2	Assessment of Service Road Crossing Alternatives – South of Pointe au Baril Station	5-64	6.5.3	Pedestrian, Snowmobile and Wildlife Structures	6-13
5.6.3.3	Assessment of Access Alternatives – Pointe au Baril Station Area.....	5-66	6.5.4	Ecopassages.....	6-13
5.6.3.4	Assessment of North Access Alternatives – Pointe au Baril Station	5-72	6.6	Other Road Infrastructure.....	6-14
5.6.3.5	Subsequent Refinements.....	5-77	6.6.1	Service Roads	6-15
5.6.4	Pointe au Baril Station Area Consultation	5-77	6.6.1.1	Site #9 Road	6-15
5.6.5	First Nation Consultation.....	5-77	6.6.1.2	Highway 529 Extension	6-15
			6.6.1.3	Naiscoot Lake Road.....	6-15
6.0	RECOMMENDED PLAN	6-1	6.6.2	Side Roads.....	6-15
6.1	Horizontal Alignment	6-1	6.6.2.1	Woods Road.....	6-15
6.1.1	Carling Township.....	6-1	6.6.2.2	New Shebeshekong Road (Highway 7182).....	6-16
6.1.2	Shawanaga Township / Shawanaga First Nation	6-1	6.6.2.3	Moose Lake Road	6-16
6.1.3	Township of the Archipelago.....	6-1	6.6.2.4	Harris Lake Road	6-16
6.1.4	Wallbridge Township	6-1	6.6.3	Local Access Roads	6-16
6.1.5	Summary of Horizontal Alignment	6-1	6.6.3.1	East Access Road South and Woods Road	6-16
6.2	Vertical Alignment.....	6-1	6.6.3.2	New Lagoon Road	6-16
6.3	Cross-Section.....	6-3	6.6.3.3	Flicker Trail	6-16
6.4	INTERCHANGES	6-5	6.6.3.4	Teal Trail.....	6-16
6.4.1	Woods Road Interchange	6-6	6.6.3.5	Wood Duck Trail	6-16
6.4.2	Shebeshekong Road Interchange.....	6-7	6.6.3.6	Gordon Lake Road	6-16
6.4.3	Highway 529 Interchange	6-7	6.6.3.7	Harris River Picnic Area Access	6-17
6.4.4	Harris Lake Road Interchange	6-8	6.7	Entrances	6-17
6.5	Structures.....	6-8	6.8	Median Crossovers	6-18
6.5.1	Existing Structures	6-8	6.9	Property	6-18
6.5.1.1	Shawanaga River Bridge.....	6-8	6.10	Construction Staging and Traffic Management	6-18
6.5.1.2	Naiscoot Lake Bridge.....	6-8	6.11	Utilities.....	6-21
6.5.1.3	Harris River Culvert	6-8	6.12	Drainage and Hydrology.....	6-21
6.5.2	New Major Structures.....	6-9	6.12.1	Study Area Characteristics.....	6-21
6.5.2.1	Woods Road Underpass	6-10	6.12.2	Policy Framework and Design Criteria.....	6-22
			6.12.3	Existing Highway Drainage	6-22
			6.12.4	Hydrologic Modeling	6-22
			6.12.5	Existing Conditions Hydrologic Assessment.....	6-22

Table of Contents

6.12.6 Future Conditions Hydrologic Assessment.....6-23
 6.12.7 Highway 69 Bridge Assessment6-23
 6.13 Geotechnical and Foundations..... 6-23
 6.13.1 Alternative Route Assessment.....6-23
 6.13.2 Preliminary Foundation Investigation and Design for Swamp Crossings6-23
 6.13.3 Preliminary Foundation Investigations and Design for Structures.....6-23
 6.13.4 Preliminary Pavement Design.....6-23
 6.13.5 Future Geotechnical and Foundation Work6-23
 6.14 Roadside Safety 6-23
 6.14.1 Clear Zone.....6-23
 6.14.2 Rock Cuts6-24
 6.14.3 Guiderail6-24
 6.15 Road Closings and Transfers 6-24
 6.15.1 Road Closings6-24
 6.15.2 Road Transfers.....6-25
 6.15.2.1 Township of Carling.....6-25
 6.15.2.2 Township of The Archipelago.....6-25
 6.15.2.3 Shawanaga First Nation6-25
 6.15.2.4 Unorganized Townships.....6-25
 6.16 Surveying and Plan Preparation 6-25
 6.16.1 Base Information6-25
 6.16.2 Plans and Profiles for the Recommended Plan.....6-25
 6.16.3 Horizontal and Vertical Control6-25
 6.16.4 Alignment6-25
 6.16.5 Detail.....6-26
 6.17 Miscellaneous 6-26
 6.17.1 Illumination6-26
 6.17.2 Traffic Signals6-26
 6.17.3 Signing and Pavement Markings.....6-26
 6.17.4 Intelligent Transportation Systems (ITS)6-26
 6.17.4.1 Changeable Message Signs (CMS) 6-26
 6.17.4.2 Fog Monitoring 6-26
 6.17.4.3 Data Counting Stations..... 6-26
 6.17.4.4 Weather Sensing 6-26
 6.17.4.5 Accident Locating 6-26
 6.17.4.6 Snow Plow Tracking 6-26
 6.17.4.7 Wildlife Tracking6-27
 6.17.4.8 Construction.....6-27
 6.18 Permanent Traffic Counter Loops..... 6-28
 6.19 Value Engineering 6-28

6.20 Preliminary Cost Estimate 6-29

7.0 ENVIRONMENTAL EFFECTS AND MITIGATION 7-1

7.1 Natural Environment 7-1
 7.1.1 Ecology and Watershed 7-1
 7.1.2 Topography 7-1
 7.1.3 Groundwater 7-1
 7.1.4 Fisheries and Aquatic Habitat7-2
 7.1.4.1 Direct Environmental Effects 7-3
 7.1.4.2 Potential Indirect/Construction-related Impacts..... 7-3
 7.1.4.3 Mitigation Measures 7-4
 7.1.5 Vegetation and Wetlands.....7-6
 7.1.5.1 Direct Environmental Effects 7-6
 7.1.5.2 Indirect Environmental Effects (all community types) 7-8
 7.1.6 Wildlife and Significant Wildlife Habitat7-9
 7.1.7 Greenways and Open Space Linkages 7-11
 7.1.8 Surface Water 7-11
 7.1.9 Erosion and Sediment Control 7-11
 7.1.10 Aggregates 7-12
 7.1.11 Management of Excess Materials 7-12
 7.1.12 Potential Contamination..... 7-12
 7.2 Social / Economic Environment 7-12
 7.2.1 Land Use 7-12
 7.2.2 Community Structure – Residential..... 7-13
 7.2.3 Businesses 7-13
 7.2.4 Forest Management 7-14
 7.2.5 Recreational 7-14
 7.2.6 Industry..... 7-15
 7.2.7 Noise..... 7-15
 7.2.8 Air Quality 7-15
 7.2.9 Vistas and Aesthetics 7-16
 7.2.10 Landscape 7-16
 7.2.11 Traffic Interruptions and Delay During Construction 7-17
 7.2.12 Construction Dust and Noise..... 7-17
 7.3 Cultural Environment..... 7-17
 7.3.1 Archaeology..... 7-17
 7.3.2 Built and Cultural Heritage 7-17
 7.4 External Agency and Public Input on Recommended Plan 7-18

Table of Contents

7.4.1 Public Information Centre #4 – March 2006 7-18
 7.4.2 External Agency Input 7-18
 7.4.3 Municipal Input 7-18
 7.4.4 First Nation Input 7-19
 7.5 Refinements Following Consultation 7-19
 7.5.1 Woods Road Area 7-19
 7.5.2 Harris Lake Road Interchange 7-19

8.0 SUMMARY OF IDENTIFIED CONCERNS, MITIGATING MEASURES AND
 FUTURE COMMITMENTS 8-1

8.1 Summary of Identified Concerns and Future Commitments 8-1
 8.2 Future Consultation 8-7

9.0 MONITORING 9-1

9.1 Changes during Detail Design 9-1
 9.2 Monitoring During Construction 9-1

LIST OF EXHIBITS

EXECUTIVE SUMMARY

- Exhibit E-1: Study Area
- Exhibit E-2: Recommended Plan
- Exhibit E-3: Summary of Environmental Concerns and Commitments

SECTION 1.0: Introduction

- Exhibit 1-1: Study Area
- Exhibit 1-2: Environmental Study Process
- Exhibit 1-3: Project Team

SECTION 2.0: Existing Environment

- Exhibit 2-1: Existing Environment
- Exhibit 2-2: Shawanaga River
- Exhibit 2-3: Harris Lake Road looking South-East
- Exhibit 2-4: Naiscoot Lake looking North-West

- Exhibit 2-5: Pointe au Baril Station
- Exhibit 2-6: Shawanaga River looking South
- Exhibit 2-7: Woods Road looking North-West toward Interchange
- Exhibit 2-8: Cultural Heritage Landscape Units
- Exhibit 2-9: Built Heritage Features
- Exhibit 2-10: Horizontal Alignment – Existing Highway 69
- Exhibit 2-11: Vertical Alignment – Existing Highway 69
- Exhibit 2-12: Intersection/Entrance Sight Line Deficiencies for 110 Km/h Design Speed
- Exhibit 2-13: Existing Passing Lanes and Recommended Improvements from the Passing Lane Study Report
- Exhibit 2-14: Existing Utilities along the existing Highway 69 Right-of-Way
- Exhibit 2-15: Left Turn Lane Field Review
- Exhibit 2-16: Existing Right Turn Lanes
- Exhibit 2-17: 2004 Regional Trail Map

SECTION 3.0: Transportation Needs Assessment

- Exhibit 3-1: Existing (Year 2000) Traffic Data
- Exhibit 3-2: Existing (Year 2000) Mainline Level of Service
- Exhibit 3-3: Existing (Year 2000) Intersection Level of Service
- Exhibit 3-4: Highway 69 Mainline Future Traffic Forecasts
- Exhibit 3-5: Highway 69 Level of Service Forecasts
- Exhibit 3-6: Alternatives to the Undertaking

SECTION 4.0: Corridor Alternatives

- Exhibit 4-1: Process of Developing and Evaluating Alternative Corridors
- Exhibit 4-2: Corridor Selection and Screening Criteria
- Exhibit 4-3: "Long-List" of Corridor Alternatives
- Exhibit 4-4: Refinement of Corridor Alternatives
- Exhibit 4-5: Rationale for Screening of Corridor Alternatives
- Exhibit 4-6: Results of Screening and "Short-List" of Corridor Alternatives
- Exhibit 4-7: Evaluation Criteria for Corridor Alternatives
- Exhibit 4-8A: Summary of Evaluation for Section 1 (South Study Limit to North of Woods Road)
- Exhibit 4-8B: Summary of Evaluation for Section 1 (South Study Limit to North of Woods Road)
- Exhibit 4-9A: Summary of Evaluation for Section 2 (North of Woods Road to North of Shawanaga River)
- Exhibit 4-9B: Summary of Evaluation for Section 2 (North of Woods Road to North of Shawanaga River)
- Exhibit 4-10A: Summary of Evaluation for Section 3 (North of Shawanaga River to North of Pointe au Baril)

Table of Contents

LIST OF EXHIBITS (Con't)

Exhibit 4-10B: Summary of Evaluation for Section 3 (North of Shawanaga River to North of Pointe au Baril Station)

Exhibit 4-11A: Summary of Evaluation for Section 4 (South of Harris Lake Road to Magnetawan River)

Exhibit 4-11B: Summary of Evaluation for Section 4 (North of Pointe au Baril Station to Magnetawan River)

Exhibit 4-12: Preferred Corridor

SECTION 5.0: Route & Interchange Alternatives

Exhibit 5-1: Process of Developing and Evaluating Alternatives Routes and Interchanges

Exhibit 5-2: Potential Interchange Study Areas

Exhibit 5-3: Summary of Analysis of Potential Interchange Study Areas

Exhibit 5-4: Results of Screening - Section 1

Exhibit 5-5: Results of Screening - Section 2

Exhibit 5-6: Results of Screening - Section 3

Exhibit 5-7: Results of Screening - Section 4

Exhibit 5-8: Evaluation Criteria for Route and Interchange Alternatives

Exhibit 5-9: Evaluation of Interchange Alternatives – Route 1 in Section 1

Exhibit 5-10: Detailed Evaluation of Interchange Alternatives – Route 1 in Section 1

Exhibit 5-11: Evaluation of Interchange Alternatives – Route 2 in Section 1

Exhibit 5-12: Detailed Evaluation of Interchange Alternatives – Route 2 in Section 1

Exhibit 5-13: Evaluation of Interchange Alternatives – Route 3 in Section 1

Exhibit 5-14: Evaluation of Interchange Alternatives – Route 1 in Section 2

Exhibit 5-15: Detailed Evaluation of Interchange Alternatives – Route 1 in Section 2

Exhibit 5-16: Evaluation of Interchange Alternatives – Route 2 in Section 2

Exhibit 5-17: Detailed Evaluation of Interchange Alternatives – Route 2 in Section 2

Exhibit 5-18: Evaluation of Interchange Alternatives – Route 3 in Section 2

Exhibit 5-19: Detailed Evaluation of Interchange Alternatives – Route 3 in Section 2

Exhibit 5-20: Evaluation of Interchange Alternatives – Routes 1 & 2 in Section 3

Exhibit 5-21: Detailed Evaluation of Interchange Alternatives – Routes 1 & 2 in Section 3

Exhibit 5-22: Evaluation of Interchange Alternatives – Routes 1 & 2 in Section 4

Exhibit 5-23: Detailed Evaluation of Interchange Alternatives – Routes 1 & 2 in Section 4

Exhibit 5-24: Evaluation of Route Alternatives – Section 1

Exhibit 5-25: Detailed Evaluation of Route Alternatives – Section 1

Exhibit 5-26: Evaluation of Route Alternatives – Section 2

Exhibit 5-27: Detailed Evaluation of Route Alternatives – Section 2

Exhibit 5-28: Evaluation of Route Alternatives – Section 3 (South Section)

Exhibit 5-29: Detailed Evaluation of Route Alternatives – Section 3 South

Exhibit 5-30: Evaluation of Route Alternatives – Section 3 (North Section)

Exhibit 5-31: Detailed Evaluation of Route Alternatives – Section 3 (North Section)

Exhibit 5-32: Evaluation of Route Alternatives – Section 3 (Combined)

Exhibit 5-33: Detailed Evaluation of Route Alternatives – Section 3 (Combined Section)

Exhibit 5-34: Evaluation of Route Alternatives – Section 4

Exhibit 5-35: Detailed Evaluation of Route Alternatives – Section 4 South

Exhibit 5-36: Detailed Evaluation of Route Alternatives – Section 4 North

Exhibit 5-37: Preferred Route and Interchanges at PIC #3

Exhibit 5-38: Refinement at Shawanaga River Area following PIC #3 (4A & 5A)

Exhibit 5-39: Refinement at Shawanaga River Area following PIC #3 (2 & 2A)

Exhibit 5-40: Refinement at Shawanaga River Area following PIC #3 (2B & 2C)

Exhibit 5-41: Refinement at Pointe au Baril Station Area following PIC #3 (1 & 2)

Exhibit 5-42: Refinement at Pointe au Baril Station Area following PIC #3 (3 & 4C)

Exhibit 5-43: Refinement of Pointe au Baril Station Service Road Crossing following PIC #3 (1,2,3)

Exhibit 5-44: Preferred Refinement of Pointe au Baril Station South Interchange following PIC #3

Exhibit 5-45: Pointe au Baril Station Centre Interchange Alternatives (1,2,2B,3C)

Exhibit 5-46: Pointe au Baril Station North Interchange Alternative

Exhibit 5-47: Gateway Access to Georgian Bay Area

Exhibit 5-48: Pointe au Baril Station Development Area

Exhibit 5-49: Alternative 1

Exhibit 5-50: Alternative 2a

Exhibit 5-51: Alternative 2b

Exhibit 5-52: Alternative 3

Exhibit 5-53: Alternative 4

SECTION 6.0: Recommended Plan

Exhibit 6-1: Recommended Plan

Exhibit 6-2: Summary of Highway (Horizontal Curves and Spirals)

Exhibit 6-3: Summary of Highway 69 Vertical Curves

Exhibit 6-4: Typical Cross Sections – Highway 69 Four-Laning

Exhibit 6-5: Summary of Highway 69 Cross-Section Requirements

Exhibit 6-6: Interchange Spacing

Exhibit 6-7: Typical Interchange Ramp Sections

Exhibit 6-8: Summary of Interchange Ramp Cross-Section Grading Requirements (Earth Fill)

Exhibit 6-9: Stopping/Decision Sight Distance

Exhibit 6-10: Proposed Woods Road Interchange View from South-East

Table of Contents

LIST OF EXHIBITS (Con't)

Exhibit 6-11: Proposed Shebeskong Road Interchange View from North-East
Exhibit 6-12: Summary of Major Structures
Exhibit 6-13: Structures Crossing Navigable Waters
Exhibit 6-14: Proposed Shawanaga River Crossing View from North
Exhibit 6-15: Proposed Naiscoot Lake Crossing View from South-East
Exhibit 6-16: Summary of Snowmobile and Pedestrian Crossings
Exhibit 6-17: Typical Side Road Cross-Sections
Exhibit 6-18: Proposed Highway 69 from South of Pointe au Baril Station
Exhibit 6-19: Existing Highway 69 Entrances and Impacts
Exhibit 6-20: Preliminary Construction Staging
Exhibit 6-21: Utility Relocations
Exhibit 6-22: Summary of Road Closings
Exhibit 6-23: Preliminary Construction Quantities Estimate
Exhibit 6-24: Unit Costs
Exhibit 6-25: Preliminary Construction Cost Estimate

SECTION 7.0: Environmental Impacts and Mitigation

Exhibit 7-1: PIC #4 Version and Refinements at Woods Road

SECTION 8.0: Summary of Identified Concerns, Mitigating Measures and Future Commitments

Exhibit 8-1: Summary of Environmental Concerns and Commitments

PART 2 - PRELIMINARY DESIGN PLATES

PART 3 - APPENDICES

A Preliminary Design Criteria
B Study Design
C Newspaper Notices and Notification Materials
D Project Newsletters

E Highway 69 Project Website
F Public Information Centre Summary Reports
G Consultation with External Stakeholders
H Natural Environment Reports
I Groundwater Report
J Socio-Economic and Land Use Report
K Noise Impact Study
L Air Quality Report
M Site Contamination Report
N Built and Cultural Heritage Report
O Archaeological Assessment Reports
P Landscape Composition Report
Q Traffic Operations and Collision Analysis Report
R Drainage & Hydrology Report
S Alternative Route Geotechnical Assessment Report
T Foundation Reports
Route Planning Study Final Report (Golder, 2004)
Preliminary Foundation Investigation and Design Reports (Trow, 2005)
Preliminary Foundation Investigation and Design Reports (Amec, 2006)
U Preliminary Structural General Arrangement Drawings
V Technical Memos on Route Refinements
W CEAA Scoping Document
X Value Engineering Report